

AMERICAN ASSOCIATION OF  
STATE HIGHWAY AND  
TRANSPORTATION OFFICIALS



APPLICATION FOR DESIGNATION OF A  
U.S. BICYCLE ROUTE (OCTOBER 24, 2012)

Member State Submitting Application: Ohio

USBR No.: 50 A

Date: 8-06-15

**This is an application for (please check):**

- Establishment of a new U.S. Bicycle Route or segment
- Realignment of an existing U.S. Bicycle Route
- Deletion of a U.S. Bicycle Route or segment

Route Connects USBR 50 (this application is for an alternate route) and USBR 50

(e.g., State Border, International Border, Existing US Bicycle Route, etc.)

The following state or states are involved: Ohio

**Map and Route Log**

**Attachment A: Map** (PDF the map in color and attach to this form)

**Attachment B: Route Log**

Use the following form (or similarly formatted spreadsheet file labeled "Attachment B" and submitted with your application) for turn-by-turn details of the U.S. Bicycle Route you are proposing for designation.

Starting Point of Route or Realignment	Miles traveled on this facility	Turn location and road name/ designation	General Direction of Travel
From US Bike Route 50, continue on the TJ Evans Trail	9.6	Left onto E Douglas St	West
E Douglas St	0.2	Right onto SR 37/Main St	West
SR 37/Main St	0.8	Left on Edwards Rd	North
Edwards Rd	1.8	Left on Clover Valley Rd	West
Clover Valley Rd	0.1	Right onto Edwards Rd	South
Edwards Rd	2.1	Straight on Center Village Rd	West
Center Village Rd	5.6	Right on Red Bank Rd	West
Red Bank Rd	1.0	Straight on Sunbury Rd	North
Sunbury Rd	2.9	Straight on Columbus St	North
Columbus St/Old 3C Highway	0.4	Left onto Wiese Rd	West
Wiese Rd	0.1	Straight on Hoover Scenic Trail	South
Hoover Scenic Trail	0.6	Right on Plumb Rd	South
Plumb Rd	0.1	Left on Ohio to Erie Trail/Genoa Trail	West
Ohio to Erie Trail/Genoa Trail	7.0	Rejoin Route 50	South
<b>Terminus:</b> Rejoin US Bike Route 50 at College Ave in Westerville	<b>Total Mileage:</b> 32.3		

**By signing below, the applicant attests to the following statements:**

The state affirms that this application complies with the current *Purpose and Policy in Establishment and Extending United States Bicycle Routes*.

The State agrees and pledges its good faith that it will not erect, remove, or significantly alter any U.S. Bicycle Route, including markers and/or maps, without the authorization, consent, or approval of the *Standing Committee on Highways of the American Association of State Highway and Transportation Officials*, notwithstanding the fact that the changes proposed are entirely within this State.


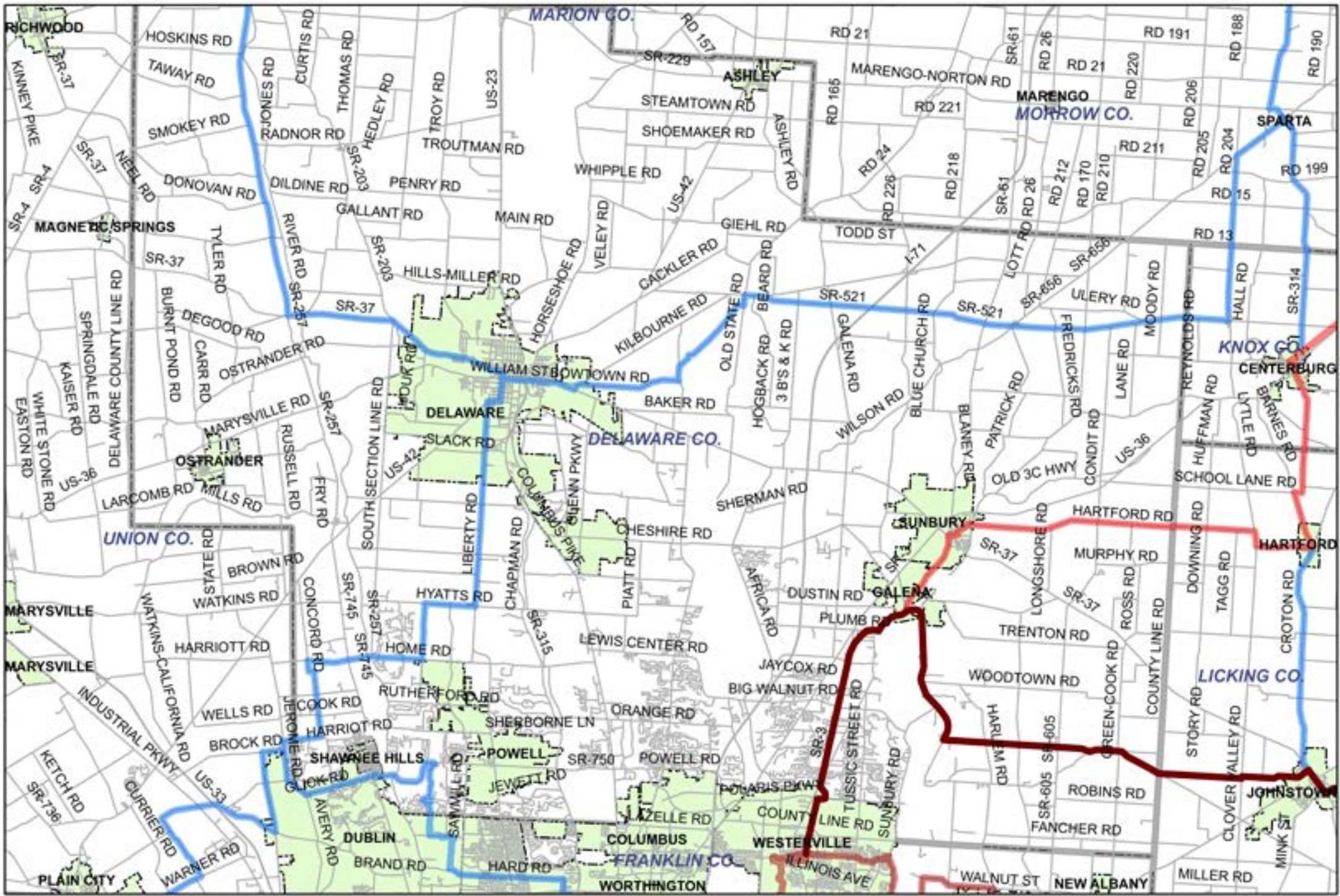
The state affirms concurrence from all regional and local agencies that have ownership or operational authority over any part of the proposed routing of the U.S. Bicycle Route within this state.

<u>Ohio</u> Member State	<u></u> Signature of State DOT Chief Executive Officer or other authorized official	<u>8/10/15</u> Date
-----------------------------	--	------------------------

*(A letter from your Member State Chief Executive Officer with a signature is sufficient for the completion of this application, if the agency chooses not to include the signature on this form.)*

**Member State contact person:**

Name:	<u>Julie Walcoff</u>
Title:	<u>Bicycle and Pedestrian Program Manager</u>
Agency:	<u>Ohio Department of Transportation</u>
Address:	<u>1980 West Broad Street Mail Stop 3260</u>
City / State / ZIP:	<u>Columbus, Ohio 43223</u>
Telephone:	<u>614-466-3049</u>
FAX:	<u></u>
E-Mail:	<u>Julie.Walcoff@dot.ohio.gov</u>

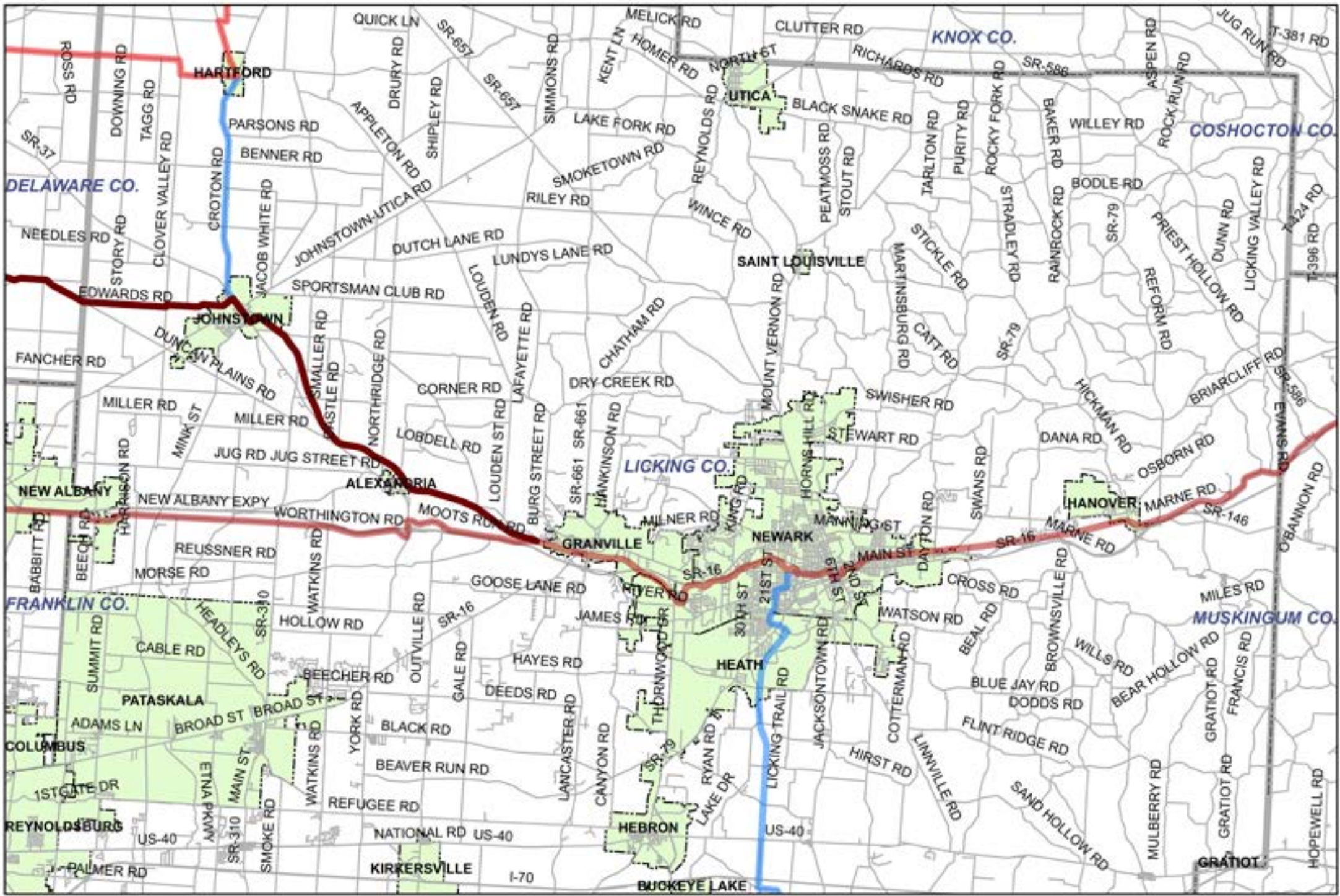


**US Bike Route 50A  
Delaware County**

**Legend**

- USBR50A
- Designated USBR 50
- Proposed National Route
- Proposed State Route
- Roads
- Municipalities
- County

ODOT Statewide Planning  
August, 2015



**US Bike Route 50A**  
Licking County


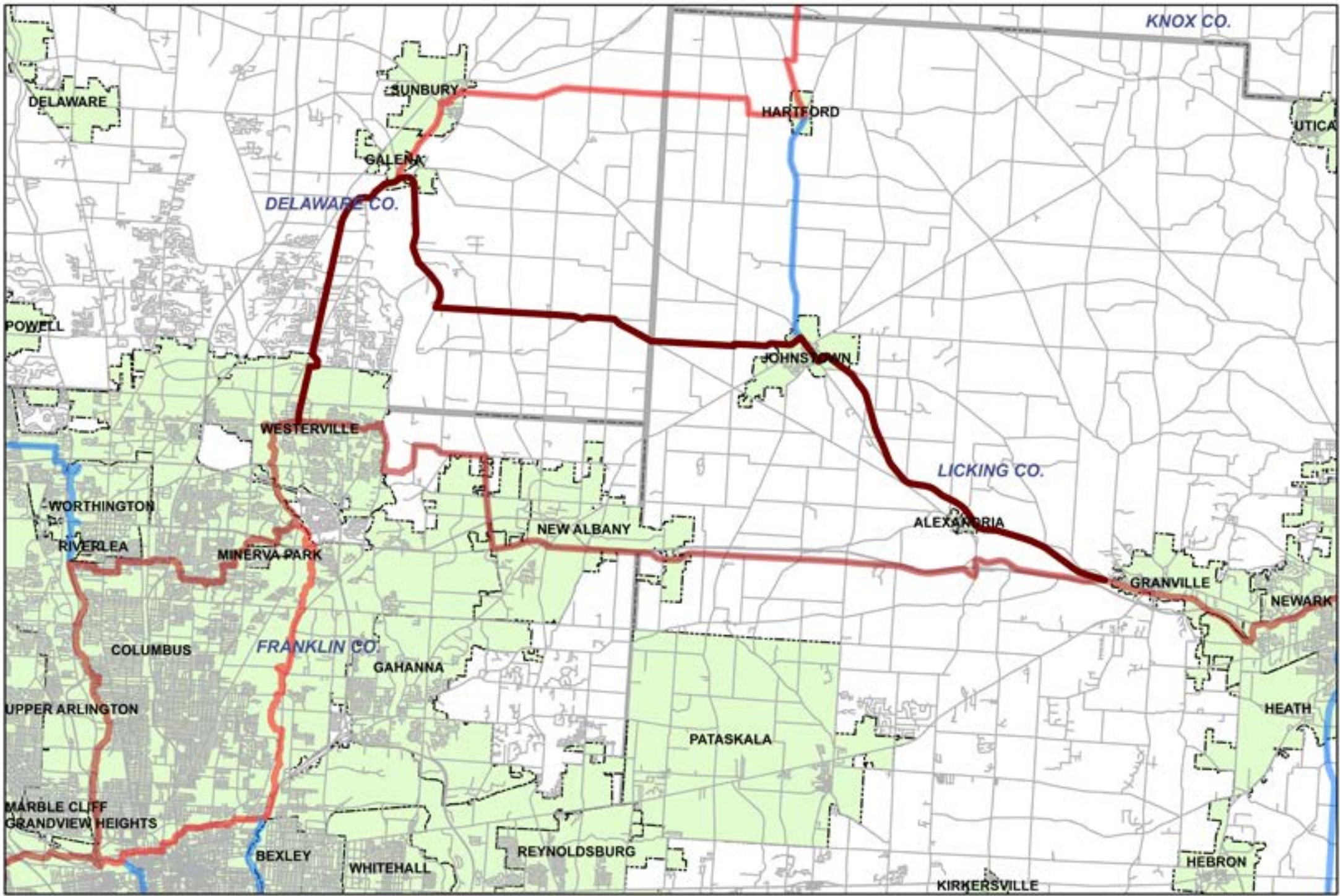
**Legend**

- USBR50A
- Designated USBR 50
- Proposed National Route
- Proposed State Route
- Roads

- Municipalities
- County

ODOT Statewide Planning  
August, 2015

0 1 2 4 6 8 Miles



**US Bike Route 50A Overview**

**Legend**

- USBR50A
- Designated USBR 50
- Proposed National Route
- Proposed State Route
- Roads
- Municipalities
- County

ODOT Statewide Planning  
August, 2015